Southeastern Greene Cooperative Communities Comprehensive Plan

Map 7-3: Trails and Bikeways

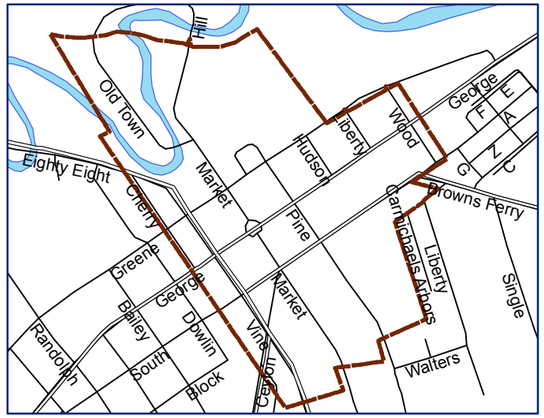

Carmichaels Borough

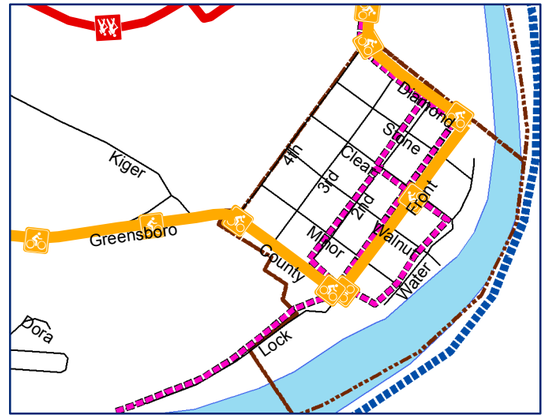

Greensboro Borough

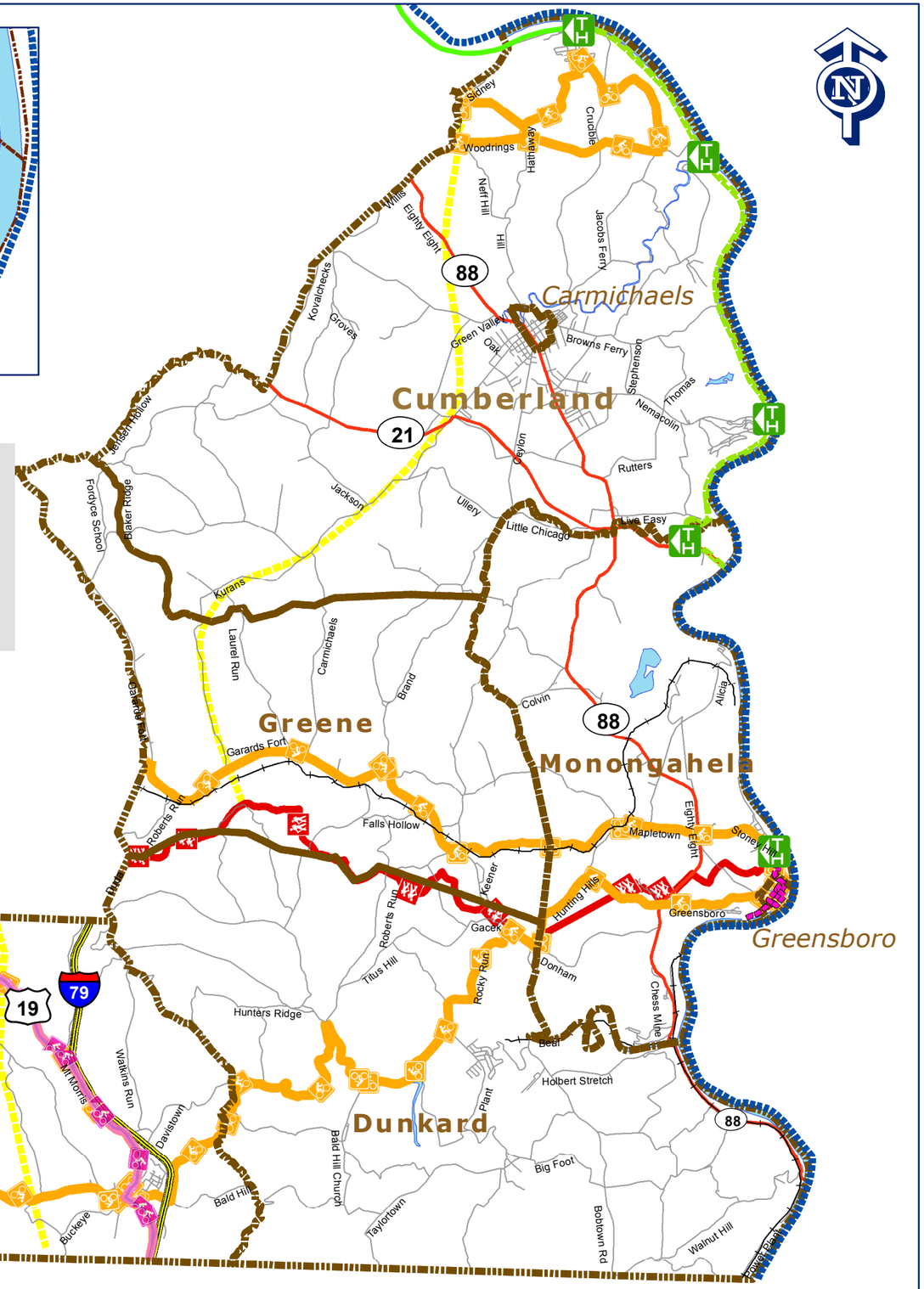

Trails & Bikeways

- Greene River Trail
- GRT- Proposed extension
- Proposed Trailhead
- Catawba Trail
- Warrior Trail
- Upper Mon River Water Trail
- Proposed Greensboro Trail
- BicyclePA Route A
- On Road Bike Trail

0 0.5 1 2
Miles

Legend

- Municipal Boundary
- Active Rail Line
- Interstate
- US Route
- State Route
- Local Road
- Body of Water

Source: Data is taken from the Greene County Tax Assessment Office, the Southwestern Pennsylvania Commission (SPC), and PennDOT road files.

Final Draft
November 3, 2008