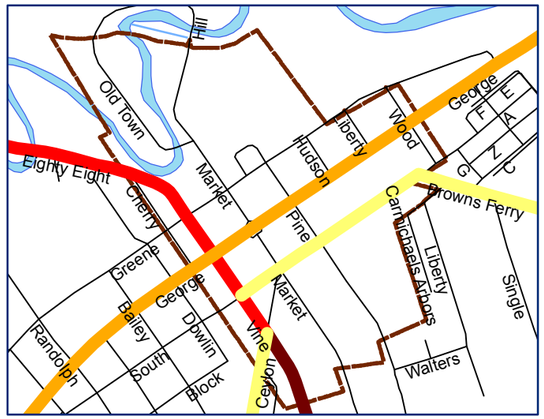

Carmichaels Borough

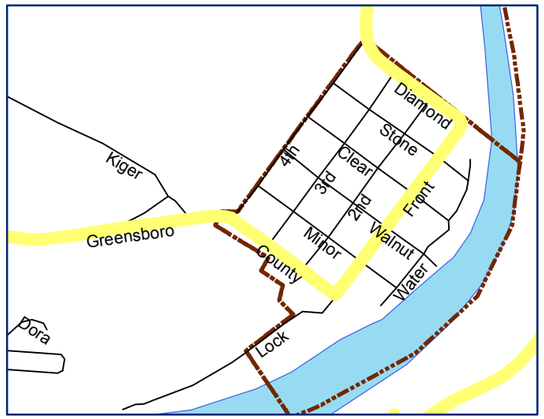

Greensboro Borough

Daily Traffic (# of Vehicles)

- 0 - 500
- 501 - 2,500
- 2,501 - 5,000
- 5,002 - 7,500
- 7,501 - 12,2372

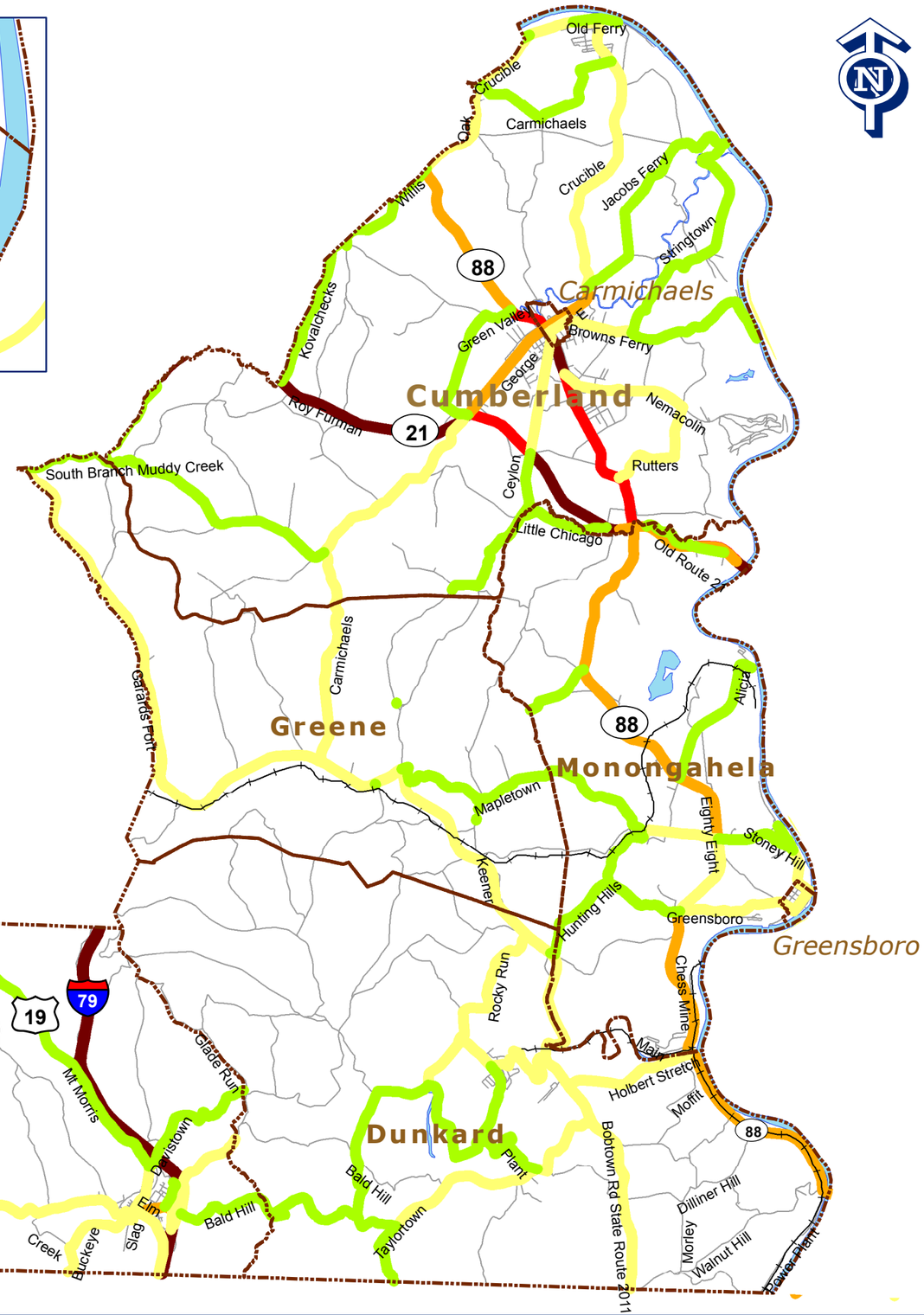

Southeastern Greene Cooperative Communities Comprehensive Plan

Map 7-2: Roadway Demand

Legend

- Municipal Boundary
- Body of Water
- Interstate
- US Route
- State Route
- Local Road
- Active Rail Line

Source: Data is taken from the Greene County Tax Assessment Office, the Southwestern Pennsylvania Commission (SPC), and PennDOT road files.

Final Draft
November 3, 2008