Map 6-1: Community Facilities

Southeastern Greene
Cooperative Communities
Comprehensive Plan

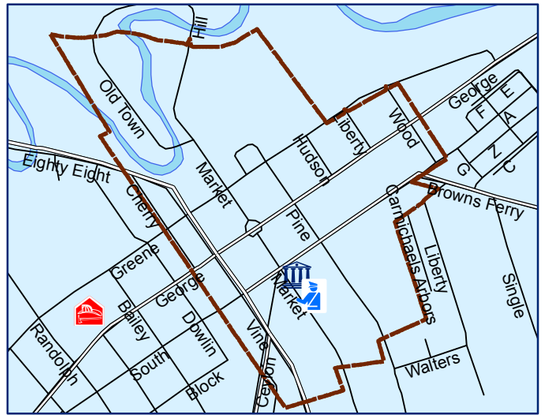

Carmichaels Borough

Greensboro Borough

Community Facilities

Physical Structure	*School District*
Municipal Building	Carmichaels Area SD
Fire Department	SE Greene SD
Police Department	Central Greene SD

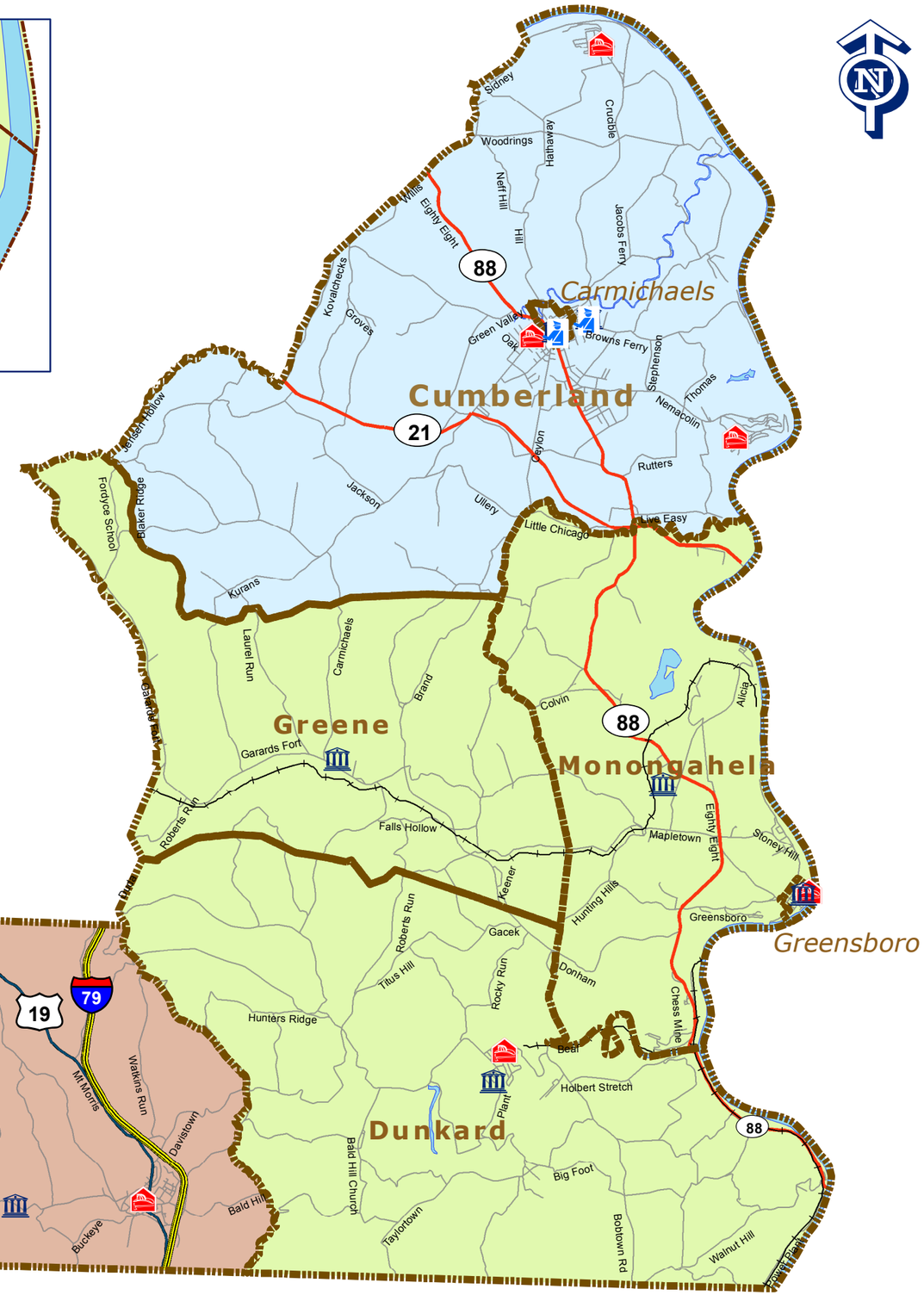

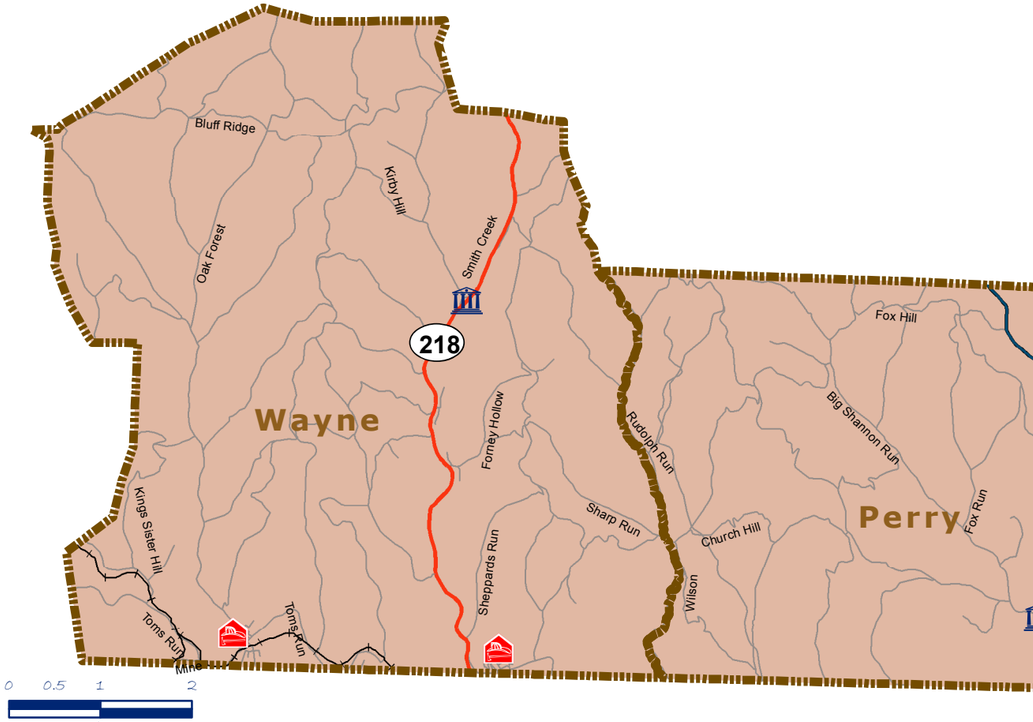

0 0.5 1 2
Miles

Legend

- Municipal Boundary
- Body of Water
- Interstate
- US Route
- State Route
- Local Road
- Active Rail Line

Source: Data is taken from the Greene County Tax Assessment Office, the Southwestern Pennsylvania Commission (SPC), and PennDOT road files.

Final Draft
November 3, 2008