Map 4-1: Existing Land Use

Southeastern Greene
Cooperative Communities
Comprehensive Plan

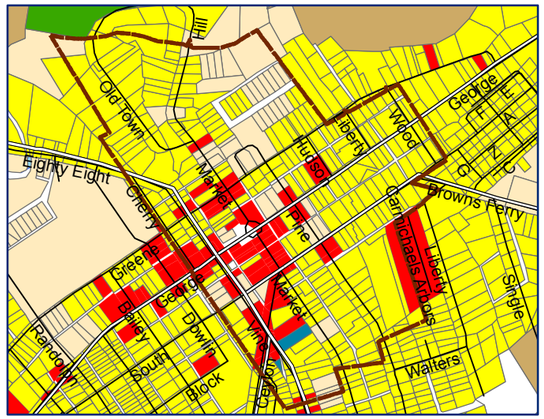

Carmichaels Borough

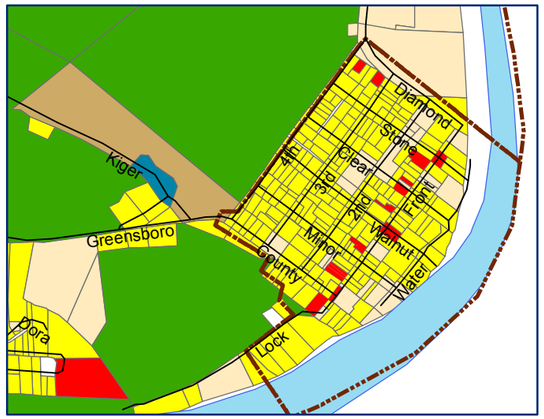

Greensboro Borough

Existing Land Use

Land Classification

- Agriculture > 10 ac
- Residential
- Commercial
- Industrial
- Public / Tax Exempt
- Utility
- Clean & Green
- Unknown

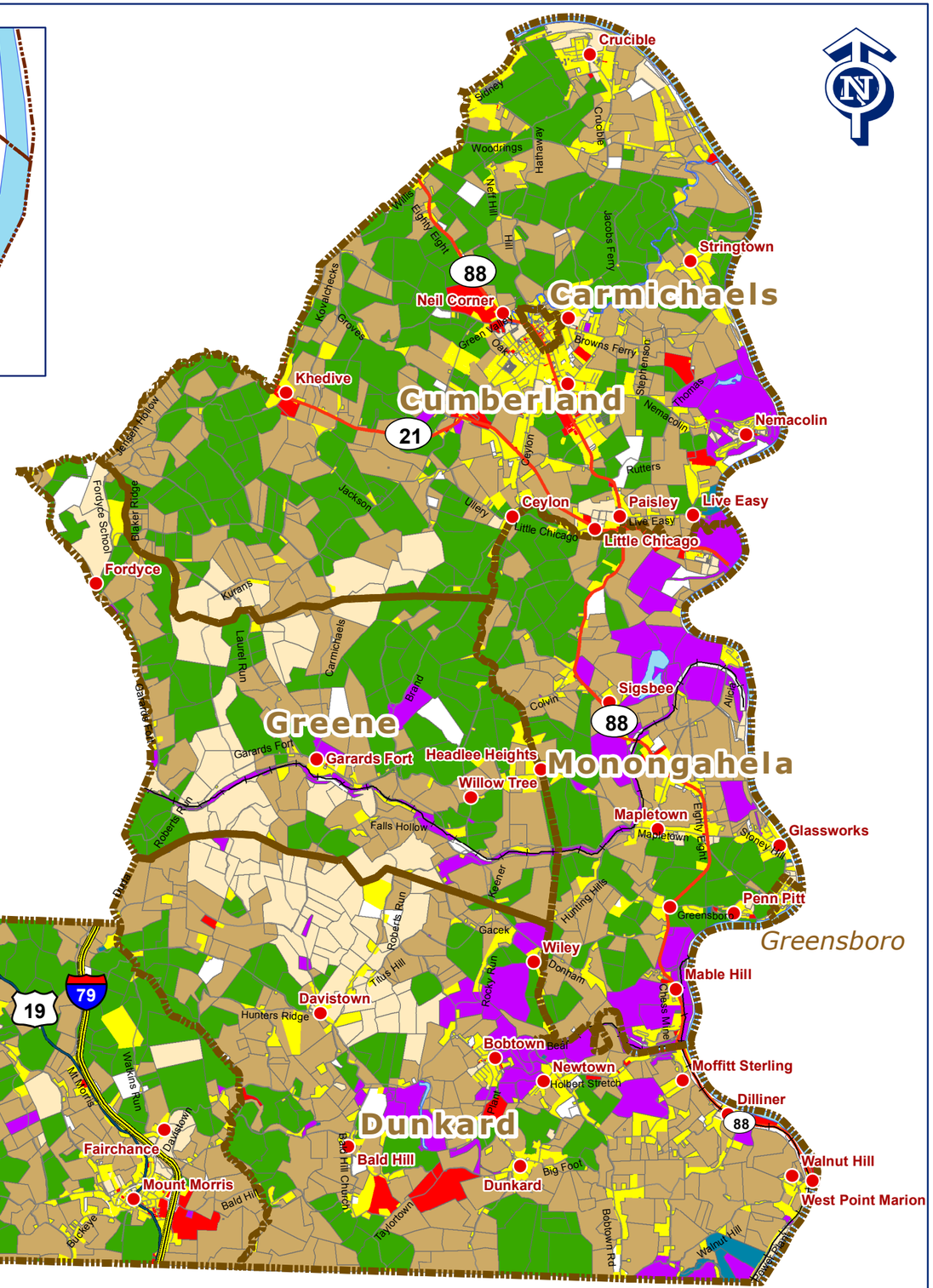

0 0.5 1 2
Miles

Legend

- Municipal Boundary
- Body of Water
- Town/Village
- Interstate
- US Route
- State Route
- Local Road
- Active Rail Line

Source: Data is taken from the Greene County Tax Assessment Office, the Southwestern Pennsylvania Commission (SPC), and PennDOT road files.

Final Draft
November 3, 2008