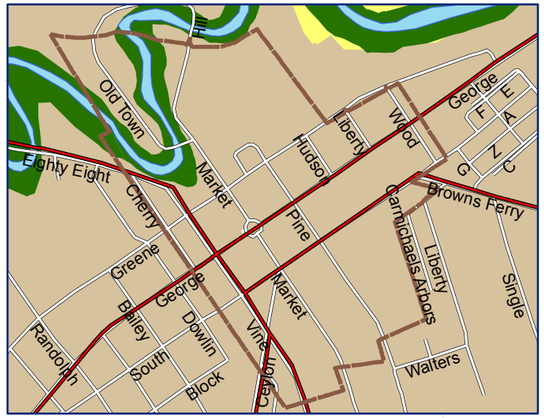

Carmichaels Borough

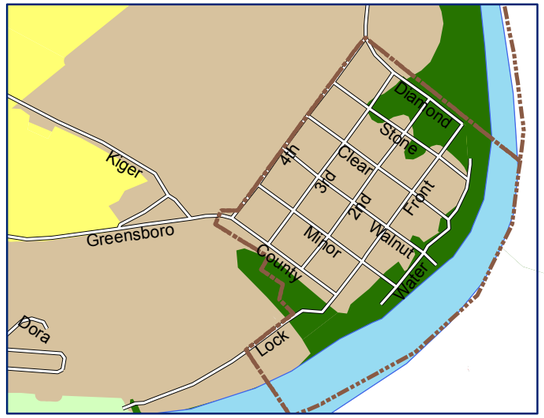

Greensboro Borough

Future Land Use

Designated Growth Area

- Village Development
- Commercial / Industrial

Future Growth Area

- Residential / Neighborhood Commercial

Rural Resource Area

- Agriculture / Open Space
- Conservation Lands

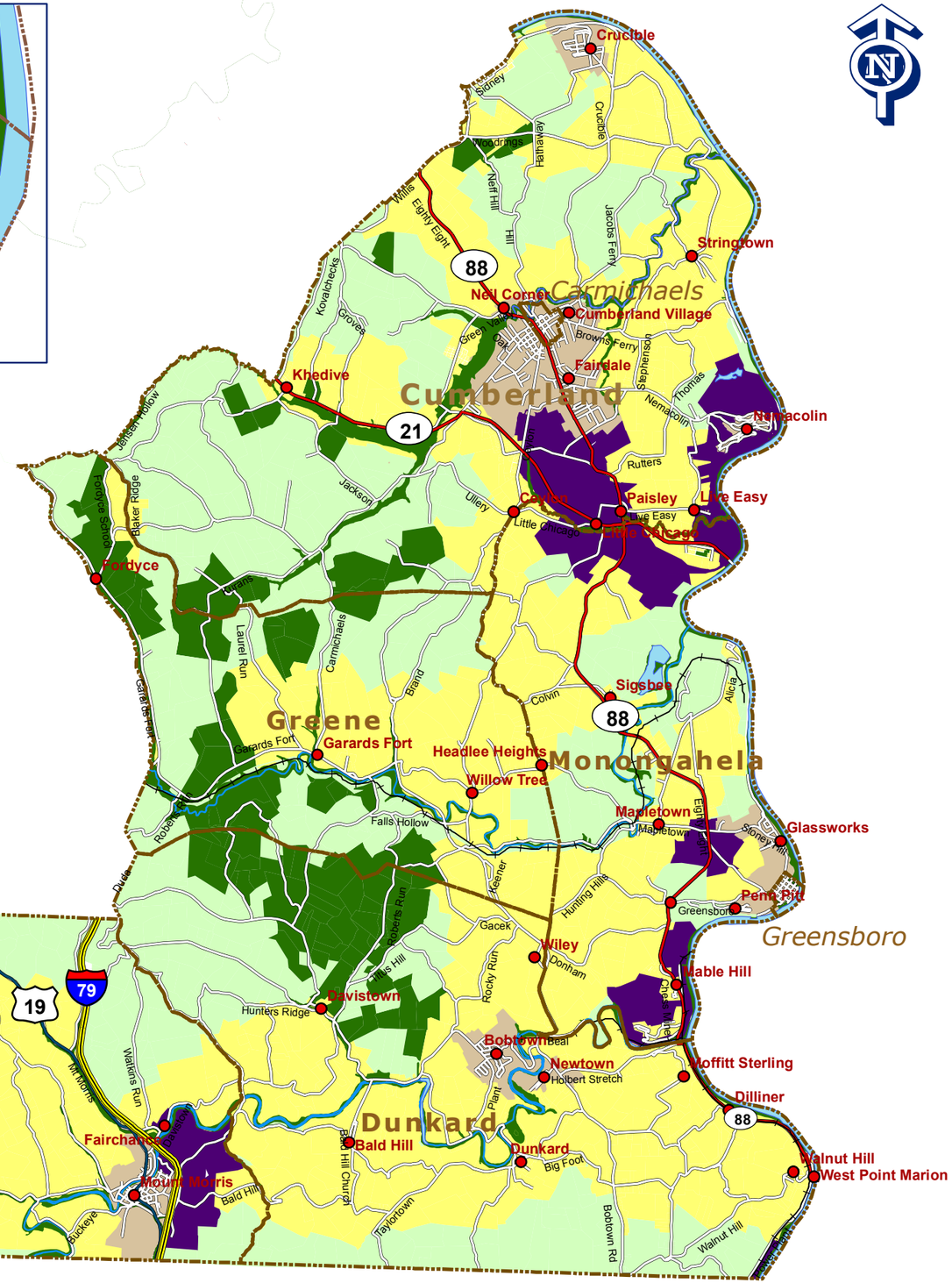

0 0.5 1 2
Miles

Southeastern Greene Cooperative Communities Comprehensive Plan

Map 1-2: Future Land Use

Legend

- Town/Village
- Municipal Boundary
- Body of Water
- Interstate
- US Route
- State Route
- Local Road
- Active Rail Line

Source: Data is taken from the Greene County Tax Assessment Office, the Southwestern Pennsylvania Commission (SPC), and PennDOT road files.

Final Draft
November 3, 2008